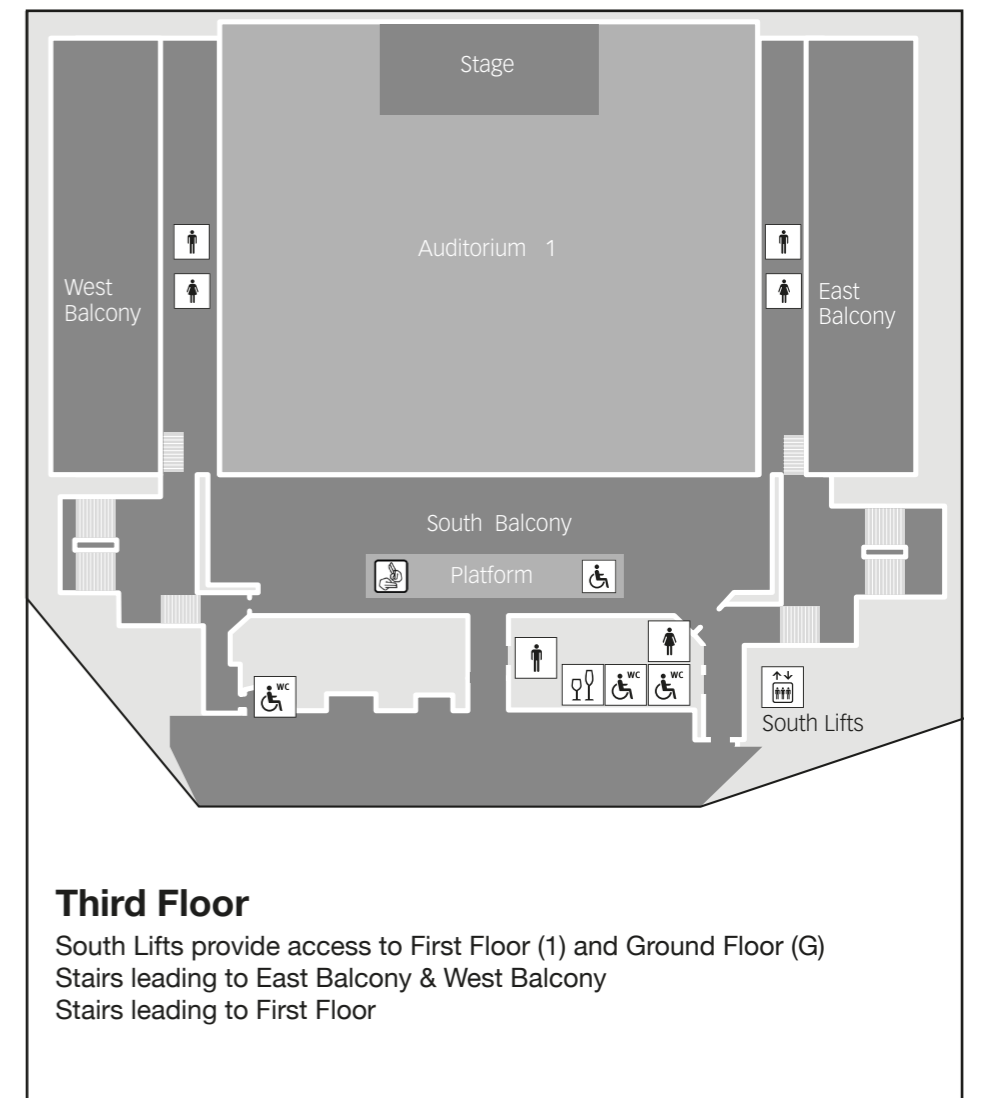
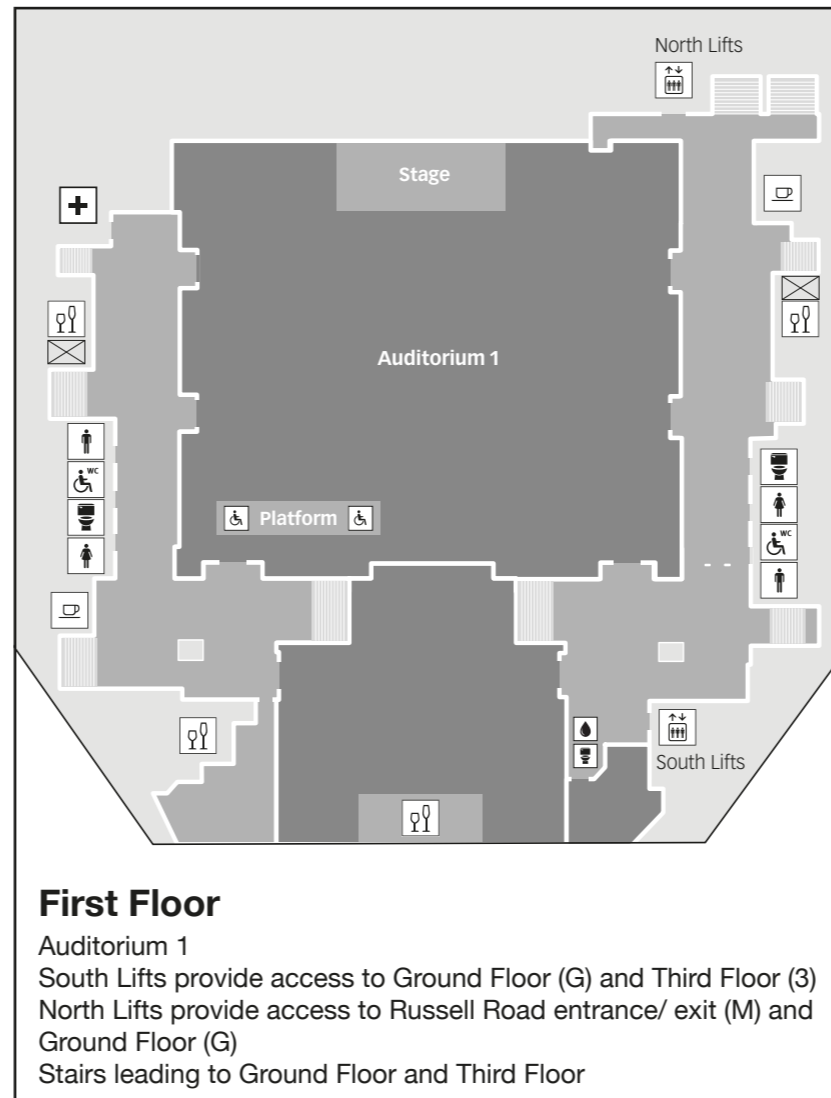
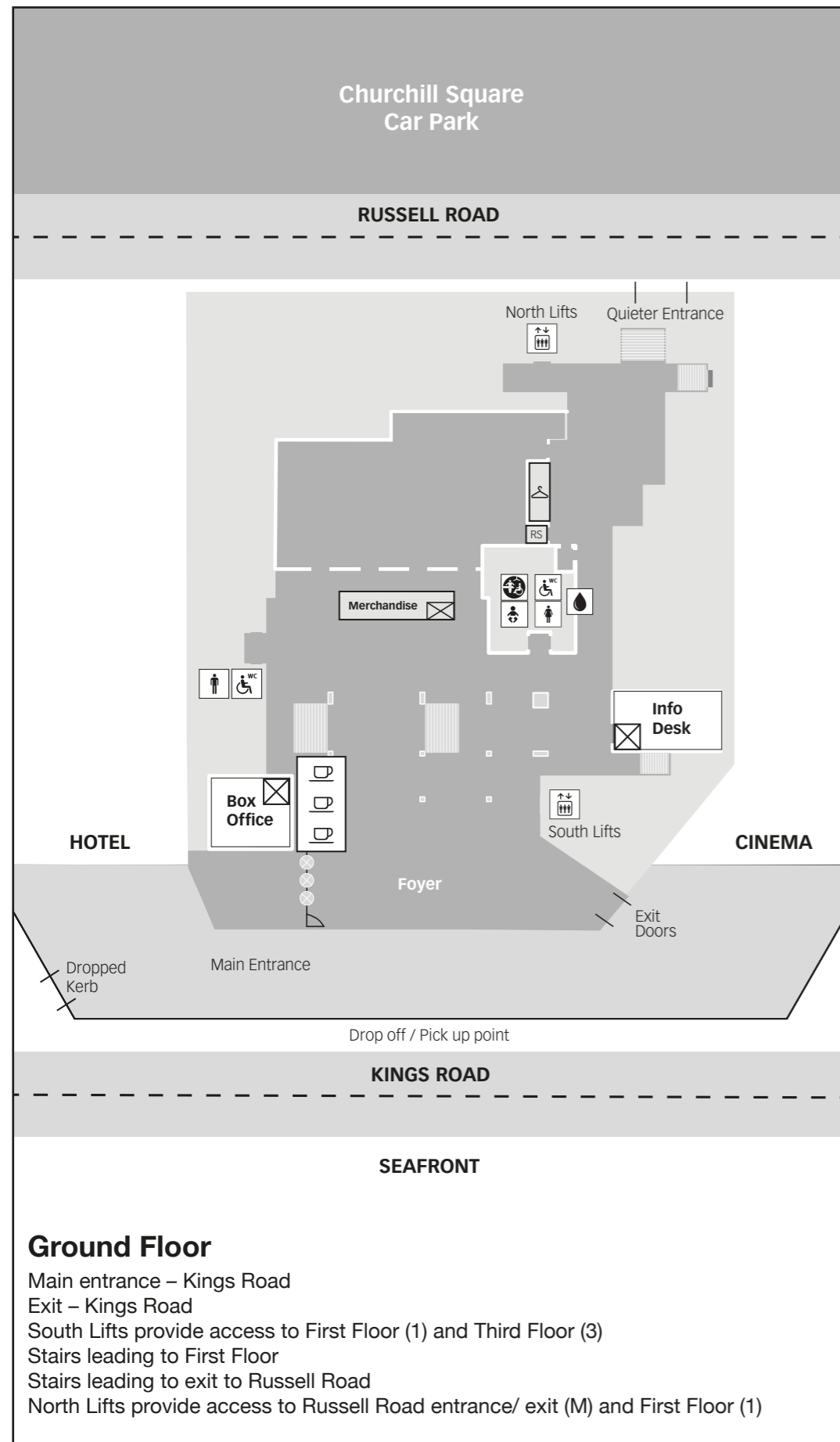

















# Brighton Centre Access Map



## Access Map Key

- |   |                   |   |                            |
|---|-------------------|---|----------------------------|
|  | Accessible toilet |  | Lowered counter            |
|  | Baby changing     |  | Medical room               |
|  | Bar               |  | Men's toilet               |
|  | BSL platform      |  | Respite Space              |
|  | Cafe              |  | Toilet for everyone        |
|  | Changing Places   |  | Water fountain             |
|  | Cloakroom         |  | Wheelchair access platform |
|  | Women's toilet    |   |                            |


For more information, please contact us

**Website:**  
[brightoncentre.co.uk](http://brightoncentre.co.uk)


**Email:**  
[brightoncentre@brighton-hove.gov.uk](mailto:brightoncentre@brighton-hove.gov.uk)

**Access Line:**  
 01273 292695 – we take calls using Relay UK

**Address:**  
 Brighton Centre, Kings Road,  
 Brighton, BN1 2GR

 @brightoncentre

 @brightoncentre

 @the\_brighton\_centre